

This page is left blank intentionally.

# TABLE OF CONTENTS

Welcome to Ward 10	3
Map of the Ward, Office Staff	4
Numbers to Call	5
Library and Community Centres	6
Schools	7
Parks	8
Spray Pads	9
Safe and Clean Neighbourhoods	10
Transit	11
Bylaws and Parking Restrictions	12
Parking Considerations / Signs in the City	13
Snow Removal	14
Waste Collection	15
Second Units	16
Online Services and Mobile Apps	17
Property Tax System	18
Roles of Government	20
Your Elected Officials	21
Rotary Club of Mississauga-Meadowvale	22

Cover photo and this photo by David Raakman: Osprey Marsh and O'Connor Park.



## WELCOME TO WARD 10



### *Greetings from the City of Mississauga and your Ward 10 Councillor.*

Whether you are a new or long-time resident or perhaps just considering moving into this community, I am thrilled to be able to give you this valuable resource with helpful information about Ward 10 and all that we have to offer. The Lisgar and Churchill Meadows districts that make up our ward are largely residential and boast some of the best new schools and beautiful new parks and trails in the city. Our retail plazas are conveniently located in each neighbourhood. Ward 10 is a wonderful place to live, work, learn and play.

I have had the pleasure to serve the residents of Ward 10—my neighbours—since 2006 as City and Regional Councillor and for six years prior to that as School Trustee. I consider it a privilege to work on your behalf for the betterment of the residents in my ward and for all citizens across our great city. Together with my office staff, I work tirelessly to help make our community the best that it can be. Of course, I need your help! As upstanding citizens, when we all pitch in to make our streets, parks and neighbourhoods safe and clean, we can all enjoy a better quality of life.

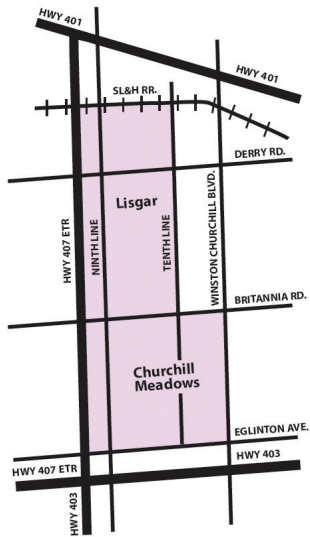
Please keep this booklet in a convenient location for future reference. And please visit my web site often for regular and current updates on what's happening in our community. Please take the time to sign up for my monthly e-Newsletter by subscribing online: **[www.mississaugaward10.ca](http://www.mississaugaward10.ca)**.

Thank you for choosing to make Ward 10 your home.

*Sue*

*"Doing what I love... Loving what I do!"*

## WARD 10



**Ward 10 Map**

## Ward 10 Office Staff

### David Raakman

Executive Assistant

905-615-4610

### Joanne Wood

Administrative

Assistant

905-896-5010



Ward 10 Office is located at Mississauga Civic Centre - 3rd floor  
300 City Centre Drive, Mississauga, ON, L5B 3C1

### Ward 10 Boundaries:

St. Lawrence & Hudson Railway from Hwy 407 to Tenth Line,  
Tenth Line south to Britannia Road,  
Britannia Road east to Winston Churchill Boulevard,  
Winston Churchill Boulevard south to Eglinton Avenue,  
Eglinton Avenue west to Hwy 407,  
Hwy 407 north to the St. Lawrence & Hudson Railway.

## Subscribe

If you would like to receive “Sue’s eNews” monthly e-newsletter, please subscribe to my eNews list using the form on the Ward 10 website at

**MississaugaWard10.ca**

Visit and bookmark this website for the latest news and announcements concerning the community.

### Social Media:



/sueward10



@sue\_ward10

### Here for You:

I am available for a one-on-one conversation with you to discuss municipal-related matters on select Friday or Saturday mornings in your home or at a convenient coffee shop near you. Please call 905-896-5010 to schedule an appointment.

# NUMBERS TO CALL

• City of Mississauga Website: [www.mississauga.ca](http://www.mississauga.ca)

• Region of Peel Website: [www.peelregion.ca](http://www.peelregion.ca)

Ward 10 Office 905-896-5010

City of Mississauga Dial 3-1-1

Region of Peel Dial 3-1-1

3-1-1 - hours are 7:00 a.m. to 7:00 p.m., Monday – Friday  
(If calling outside of City limits, dial 905-615-4311)

City After-Hours Dispatch 905-615-3000

Animal Services Dial 3-1-1

Parking Enforcement Dial 3-1-1

Property Taxes Dial 3-1-1

Road Maintenance Dial 3-1-1

Snow Removal Dial 3-1-1



Animal Services (emergency) 905-896-5858

By-law Enforcement 905-896-5655

Churchill Meadows Library 905-615-4735

Enbridge 905-276-3400

Enersource (streetlights) 905-566-2718

Fire & Emergency Services 905-615-3777

GO Transit 416-869-3200

MPAC (Property Assessments) 905-813-2083

Parks Watch Hotline 905-615-4060

Police (non-emergency) 905-453-3311

Public Health 905-799-7700

Recreation 905-615-4100

TransHelp 905-791-1015

Transit (MiWay Customer Service) 905-615-4636

Waste Management 905-791-9499



Photo by David Raakman: Mississauga Civic Centre

2-1-1 is for confidential information and referral to non-emergency community, health and social services in Peel (eg: finding employment, a doctor, or social housing).

3-1-1 provides residents, businesses and visitors with direct access to City and Regional programs and services (eg: garbage pick-up, water billing, bylaws and taxes).

9-1-1 is for life-threatening emergencies or crimes (eg: a fire, a crime in progress or a medical emergency).

## LIBRARY AND COMMUNITY CENTRES

Join the biggest club in the city—get a library card for free! You can use your card at any branch to check out library materials, use WiFi hotspots, or login online to reserve books, DVDs and more.

The Churchill Meadows Library is located at 3801 Thomas Street at the corner of Churchill Meadows Boulevard. It is attached to St. Joan of Arc Catholic Secondary School.

### Hours of operation as of Fall 2015:

Regular Hours (September to June)

Mon-Thurs: 8 a.m. - 9 p.m.

Fri: 8 a.m. - 6 p.m.

Sat: 9 a.m. - 5 p.m.

Sun: 1 - 5 p.m.

(Closed Sundays Victoria Day - Thanksgiving Day)

### Summer Hours (July and August)

Mon-Thurs: 10 a.m. - 9 p.m.

Fri: 10 a.m. - 6 p.m.

Sat: 9 a.m. - 5 p.m.

Sun: Closed



Photo by David Raakman:  
Churchill Meadows Branch Library

The Erin Meadows Community Centre on Erin Centre Boulevard and the Meadowvale Community Centre\* on Glen Erin Drive are both within close proximity to Ward 10 residents. Both centres have an indoor swimming pool, meeting spaces, library and recreational programming.

\*Meadowvale Community Centre reopens in 2016 following an extensive renovation.

### New Community Centre

Plans are underway for a new state-of-the-art community centre and sports fields for Park 459 in Ward 10, a 55-acre property located on the west side of Ninth Line at Tacc Drive. The building will include a 25-metre pool and leisure pool, a triple gymnasium and meeting space. The outdoor amenities are expected to include lit soccer fields (one with a seasonal dome), lit cricket pitch, multi-purpose field, skateboard park, splash pad, basketball and tennis courts, walking trails, and more. Construction is scheduled to begin in 2017; visit [MississaugaWard10.ca](http://MississaugaWard10.ca) for updates.



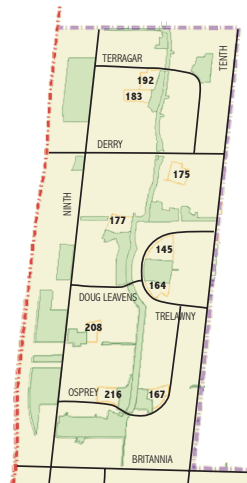
# SCHOOLS IN WARD 10

Public Schools	Grades	Address	Postal Code	Telephone	No.
Churchill Meadows Public School	K-5	3310 McDowell Dr	L5M 6R8	905-363-2338	196
Erin Centre Middle School	6-8 + FI	3240 Erin Centre Blvd	L5M 7T9	905-820-5720	204
Kindree Public School	K-5	7370 Terragar Blvd	L5N 7L8	905-824-8371	192
Lisgar Middle School	6-8	6755 Lisgar Dr	L5N 6S9	905-785-0105	177
McKinnon Public School	K-5	3270 Tacc Dr	L5M 0H3	905-361-2544	202
Oscar Peterson Public School	K-5 +FI(1-5)	5120 Perennial Dr	L5M 7T6	905-569-6261	205
Osprey Woods Public School	K-5 +FI(1-5)	6135 Lisgar Dr	L5N 7V2	905-785-9687	216
Ruth Thompson Middle School	6-8	5605 Freshwater Dr	L5M 7M8	905-814-1729	199
Stephen Lewis Secondary School	9-12	3675 Thomas St	L5M 7E6	905-363-0289	198
Trelawny Public School	K-5	3420 Trelawny Circle	L5N 6N6	905-824-0360	164

Trustee: Nokha Dakroub — [nokha.dakroub@peelsb.com](mailto:nokha.dakroub@peelsb.com)

Catholic Schools	Grades	Address	Postal Code	Telephone	No.
Our Lady of Mount Carmel Catholic SS	9-12	3700 Trelawny Circle	L5N 5J7	905-824-1025	145
St. Albert of Jerusalem Catholic School	JK-8	7185 Rosehurst Dr	L5N 7G6	905-785-9298	183
St. Bernard of Clairvaux Catholic School	JK-8	3345 Escada Dr	L5M 7V5	905-542-9203	201
St. Edith Stein Catholic School	JK-8	6234 Osprey Blvd	L5N 5V5	905-824-5777	167
St. Faustina Catholic School	JK-8	3420 McDowell Dr	L5M 6R7	905-821-2607	195
St. Joan of Arc Catholic Secondary School	9-12	3801 Thomas St	L5M 7G2	905-285-0050	197
St. Simon Stock Catholic School	JK-8	6440 Lisgar Dr	L5N 6X3	905-785-7434	208
St. Therese of the Child Jesus CS	JK-8 +FI(1-8)	6930 Forest Park Dr	L5N 6X7	905-785-0066	175

Trustee: xxxx — [@dpcdsb.org](mailto:@dpcdsb.org)



LISGAR



CHURCHILL MEADOWS

To find out the boundaries of each school, please visit:

**Peel DSB (Public):** <http://http://www.peelschools.org/schools/families/Pages/default.aspx>

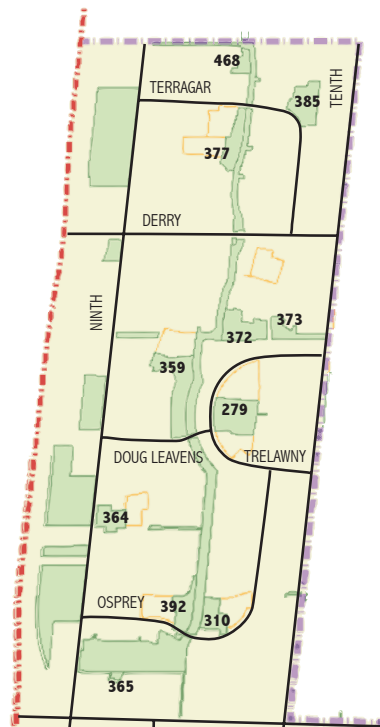
• North - Meadowvale Family map • South - Stephen Lewis Family map

**Dufferin-Peel DCSB (Catholic):** <http://www.dpcdsb.org/CEC/Schools/School%20Directory?scope=Miss10>



## PARKS IN WARD 10

Park Name	No.	Location
Avonlea Grove	373	East side of Forest Park Drive
Buttonbush Park	468	On Partition Road
Churchill Meadows Community Common	423	On Thomas Street between Churchill Meadows Blvd and Tenth Line
Cordingley Park	364	Between Saratoga Way and Sapling Trail
Forest Park	372	West side of Forest Park Drive
Golder Community Park	501	On the southeast corner of Oscar Peterson Blvd. and Destination Drive
Jim Murray Community Park	477	Northeast Corner of Erin Centre Blvd and Tenth Line
Johnny Bower Park	365	On Parkgate Drive
Lisgar Fields	359	On Lisgar Drive north of Doug Leavens Blvd.
Lisgar Green	310	On Osprey Blvd. north of Grossbeak Drive
Marco Muzzo Memorial Woods and Park	476	Between Eglinton Ave and Erin Centre Blvd, east of Churchill Meadows Blvd.
May Meadow	420	On McDowell Drive at Questman Hollow
McCarron Park	418	On Janice Drive at Longford Drive
McCracken Park	502	On Velda Drive at Stoney Crescent
McLeod Park	485	East of Intrepid Drive between Candlelight Drive and Skyview Street
Mississauga Meadowvale Rotary Park	489	On Tacc Drive between St. Bernard of Clairaux School and McKinnon School
O'Connor Park	450	On Bala Drive behind Ruth Thompson Middle School
O'Harra Park	417	On Deepwood Heights, west of Longford Drive
Osprey Woods	392	On Osprey Blvd. west of Lisgar Drive
Cabano Hill Park	490	On Cabano Crescent east of Oscar Peterson Blvd.
Sparling Woods	404	On Erin Centre Blvd. between Ninth Line and Churchill Meadows Blvd.
Stonewood Park	377	On Sandhurst Drive
Tobias Mason Park	385	On Terragar Blvd.
Trafalgar Common	422	At McDowell Drive and Long Valley Road
Trelawny Woods	279	On Trelawny Circle near Doug Leavens Blvd.
Yet to be Named	459	West of Ninth Line, opposite Tacc Drive - future site of community centre





## SPRAY PADS IN WARD 10

Ward 10 is home to four parks with spray pads. They are located at:

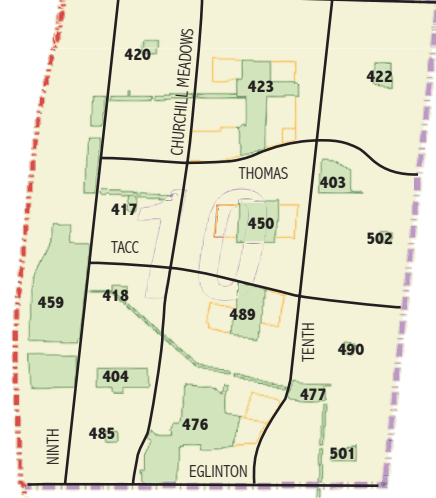
Tobias Mason Park—385

Lisgar Community Fields—359

Churchill Meadows Community Common—423

McCracken Community Park (mistfers only)—502

Generally, the spray pads are operational from late June until Labour Day (first Monday in September).



Park 459 will be the site of Ward 10's new Community Centre.  
Park 403 is a woodlot that has not yet been named.

Photo by David Raakman: Lisgar Community Fields

# SAFE AND CLEAN NEIGHBOURHOODS

Everyone wants to enjoy living in a safe and clean neighbourhood. The City of Mississauga and its partners offer programming and resources to help all residents make their communities enjoyable places to live and play. But the City and Police force rely on your active participation. You can be the “eyes on the street” in your neighbourhood. If we all do our part, together we can make a difference.

## Parks Watch Program

Report litter, vandalism, graffiti, alcohol consumption, off-leash dogs or suspicious behaviour to the 24 Hour Hotline 905-615-4060.

## Don't Be A Litterbug Program

Help keep Mississauga clean and green. Become a ‘Don't Be A LitterBug’ Leader by adopting a street or park through the Volunteer Cleanup Program. For more information or to register your group, visit [www.mississauga.ca/litterbug](http://www.mississauga.ca/litterbug)

Photo by David Raakman: The Neighbourhood Watch program on Capri Gate

## Neighbourhood Watch Program (Safe City Mississauga)

Together with your neighbours, consider launching a Neighbourhood Watch program. There are many social and economical benefits to participating, including:

- Program offered free of charge to those living within Mississauga
- Research shows Watches see a decrease in crime (as much as 40%-60%)
- Existence of a strong Watch can be a deterrent to burglars and vandals
- The program facilitates stronger and healthier friendships in order to build safer neighbourhoods

To find out more, visit [www.safecitymississauga.on.ca](http://www.safecitymississauga.on.ca).



# TRANSIT

As Ward 10 has grown over the years, so too has ridership on MiWay, the Mississauga Transit. Many busses operate throughout the community, linking residents to shopping centres, GO transit stations and other terminals in the city's transit network.

The transit website — **miway.ca** — allows you to check fares, schedules, route maps and you can even plan your trip using the interactive interface. The site also includes information on GO co-fare, presto pass, bus rapid transit, U-pass, where to buy tickets, and much more.

MiWay routes are monitored regularly for passenger usage in an effort to provide the best and most efficient service possible to residents. Please check [miway.ca](http://miway.ca) to find the most up-to-date information on routes and service changes.

The Winston Churchill station of the Mississauga Transitway is expected to open in 2016 with service from GO Transit. MiWay bus routes will begin using the new station in 2017. The transitway will quickly take passengers from Winston Churchill Blvd. to the Islington Subway station or Pearson Airport. Visit **Metrolinx.ca** for more information on the transitway.



## BY-LAWS

The City of Mississauga has established a series of by-laws with the underlying intent of helping neighbours live peaceably with one another.

The staff in Compliance and Licensing Enforcement respond to complaints relating to violations of City by-laws including zoning, property standards, fencing, swimming pool enclosures, business licensing, littering, dumping, noise disturbances and more.

Please review the City's by-laws and specifically the new Zoning By-law **BEFORE** making alterations to your home or property (including widening your driveway, building an additional entrance, deck or shed, etc.).

**[mississauga.ca/bylaws](https://mississauga.ca/bylaws)**

## PARKING

Every municipality has by-laws governing where vehicles may or may not be parked. In Mississauga, the following are some of the parking regulations all property owners should be aware of:

- Parking on City streets is limited to three hours, unless otherwise posted.

The on-street parking bylaw is enforced on a complaint basis only. Signs advising the public of the three-hour parking limit are posted at all major entrances to the City.



- Parking on City boulevards, whether paved or grass, is not permitted. This includes your driveway's paved portion between the sidewalk and the street (unless otherwise posted).
- Residents may apply for changes to either or both of the above parking regulations by way of petition. Visit: **[Mississauga.ca/parking](https://Mississauga.ca/parking)**

Other parking prohibitions include:

- No parking or stopping on any portion of the sidewalk.
- No parking in fire routes or within 3 metres of a fire hydrant.
- No parking on lawn/grass, even if completely on your own property.
- No parking heavy vehicles in residential zones.
- No parking in spaces designated for persons with disabilities.
- No parking in such a way as to obstruct a driveway or entranceway.
- No parking in prohibited areas, facing the wrong directions.
- Unlicensed, immobile vehicles or those being advertised for sale may not be parked on City streets or in private driveways.
- There is a seasonal no parking restriction on City streets from November 1 to March 31 between the hours of 2 am and 6am. Posted extended hour parking areas (such as 15-hour parking) are exempt.

During and after a snowfall, do not park on City streets so that plows can perform their snow clearing operations efficiently.

Further information regarding the by-laws may be obtained from the Parking Enforcement Office by dialing 3-1-1 (Monday to Friday from 7:00 a.m. to 7:00 p.m.). If calling outside of City limits, please dial (905) 615-4311. After hours, please call (905) 615-3000.

## PARKING CONSIDERATIONS

Residents may request up to 14 temporary parking considerations per year, with a 5 day maximum per permit, per municipal address.

There are multiple ways to conveniently request a temporary parking permit:

- City's website: **[mississauga.ca/portal/services](https://mississauga.ca/portal/services)**
- Pingstreet mobile app (download it to your smart phone first)
- Phone: 3-1-1 (between 7 am and 7 pm) or 905-615-3000 after hours.

Residents will be required to provide licence plate numbers of the vehicles that require the exemption. Please note: any onstreet parking consideration may be suspended temporarily due to weather conditions, snow removal operations or other emergency situations.

To find out more about this policy, visit: **[mississauga.ca/parking](https://mississauga.ca/parking)**



## SIGNS IN THE CITY

Mississauga is one of Canada's fastest growing cities. Every year more commercial and retail businesses place signs on buildings, roadways, storefronts and sidewalks to advertise their location, products and services. This tremendous growth, in addition to the challenge of enforcing former sign by-laws, has resulted in the proliferation of illegal signs throughout the city. Signs placed on public property are, for the most part, illegal; they clutter the city with visual pollution and also create a traffic safety hazard. As a Ward 10 resident and homeowner, you can help by removing signs on your property, including traffic posts and utility poles near your home and disposing of them in your weekly garbage. You can also apply to be a Sign Ambassador and help take nuisance signs down across the community. If we all do a little bit, we can keep our neighbourhoods safe and beautiful.

To find out more about this bylaw: **[mississauga.ca/signs](https://mississauga.ca/signs)**



Photos by David Raakman: On-street parking and sign litter

# SNOW REMOVAL

After a snowfall, snow clearing update messages will be posted on **[www.mississauga.ca/snow](http://www.mississauga.ca/snow)** and **Mississauga Roads app**. For any further updates and/or information please call 905-615-SNOW (7669).

## What City Crews Clear:

- Major roads are cleared first to ensure that emergency vehicles can travel through safely.
- Local roads are cleared after major roads, within 24 hours after the end of a snowfall.
- Cul de sacs, bends and dead end streets are cleared last.
- Bus stops and priority sidewalks are cleared by the City according to established service levels. Priority sidewalks are located on major roads, bus routes and streets that access hospitals, schools and nursing homes.

## What City Crews Don't Clear:

- Neighbourhood sidewalks that are not identified as priority sidewalks. The City relies on residents and businesses to clear sidewalks in front of and adjacent to their property.

## How You Can Help:

- Park your car in your driveway. When cars are parked on the street, City plows can't clear the street and may have to turn back. The City has established a seasonal parking restriction whereby vehicles may not be parked on the street between 2 a.m. and 6 a.m., Nov. 1st to March 31st (exceptions apply).
- Shovel your sidewalks and steps. You can keep your neighbourhood safe during winter by shoveling your sidewalk and the steps to your residence. Businesses should shovel adjacent sidewalks and remove dangerous icicles.
- Throw the snow on your lawn, not on the street. Tossing snow on the street could result in a City fine under the City's Obstructing Highways By-law 23-79.
- Lend a helping hand. Shoveling snow is hard work, especially for a senior or a disabled person. If you are able to, please help an elderly or disabled neighbour with their snow removal.
- Use your common sense. The safest place to be during a winter storm is in the comfort of your own home. If you have to travel, plan in advance and use public transit if you can.

## Windrow Removal:

The City offers a program to clear snow windrows from driveways during the winter. Older adults (65 years or older) and individuals who are physically disabled can apply for the program and, for free or a small fee, the city will remove the windrow—the snow pile at the end of the driveway left by the plow.

To find out more: **[mississauga.ca/portal/residents/drivewaywindrowprogram](http://mississauga.ca/portal/residents/drivewaywindrowprogram)** or call 905-615-7669.



# WASTE COLLECTION

## New waste program

In 2016, the Region of Peel introduced a new bi-weekly, cart-based waste collection program with many benefits to you and the Region.

Benefits to you:

- Carts are easier to wheel to the curb.
- Carts prevent blowing litter to keep your neighbourhood clean.
- Carts are pest-resistant.
- Continued weekly green bin collection ensures that “stinky” items are collected each week.

Benefits to the Region:

- Waste collection cost-savings.
- A reduction of the amount of waste sent to landfill.
- A reduction in greenhouse gas emissions since fewer collection vehicles are on the roads.
- A reduction in worker injuries.
- Neater and tidier streetscapes on collection day with less wind-blown litter.

Waste collection day throughout Ward 10 is Tuesday.

## Where does it go?

The Region of Peel offers a convenient online service to help you know where your waste should go? Is it compost? Garbage? Recycling? Yard waste? Other?

Go to **[peelregion.ca/waste](https://peelregion.ca/waste)** and type in the item in the “What Do I Do With...?” field to find out.

## The Green Cart

Organics waste makes up about 30% of all household waste. Recycling and diverting this organic material from landfill is not only good for the environment, it creates a rich, renewable resource - compost! Participating is easy and convenient. And, because the green cart is collected weekly while the garbage cart is collected bi-weekly, you’ll want to get rid of that stinky waste as often as possible through the organics program.





## SECOND UNITS

Second units are part of the City's affordable housing strategy. A second unit is a self-contained living unit within a detached, semi-detached house or townhouse. They are also called basement apartments, in-law suites or secondary suites. Ontario laws now require municipalities to allow second units in homes. Mississauga City Council approved a plan to permit second units on July 3, 2013.

A Second Unit licence helps keep you and your tenants safe. Your tenants will feel more secure knowing their home is up to code. You will feel more secure knowing you have proper insurance for your unit. Getting a licence for your unit will also help you to avoid fines that could be issued for not complying with the by-law.

Property owners are responsible for making sure their units are up to Ontario Fire and Building Code standards, as well as City regulations and other licensing requirements.

### How do I get a Licence?

There are three steps to get a second unit licence:

Step 1: Make it safe

Step 2: Get a zoning certificate

Step 3: Get your licence

More info: [mississauga.ca/secondunits](https://mississauga.ca/secondunits)



## ONLINE SERVICES & MOBILE APPS

Residents have the ability to submit and track service requests online or via mobile app.

### Pingstreet

Looking to request a temporary parking permit? Know of a pothole in need of repair? You can now report a problem and request a parking permit in Mississauga directly from your smartphone using Pingstreet – a free mobile app for the City. Other problems you can report: graffiti, sidewalk or road damage, illegal signs, abandoned shopping carts.

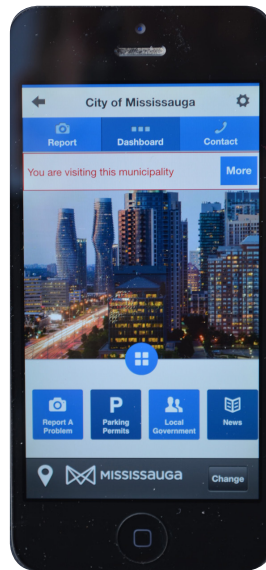
More features available on the Pingstreet app include Mississauga's latest news, upcoming events, committee meetings, Twitter feeds, Mayor and Council contact information and waste collection schedules from the Region of Peel.

Visit: [mississauga.ca/pingstreet](https://mississauga.ca/pingstreet)

### Services Online

In addition to what's available on Pingstreet, the city's website allows you to obtain pet licenses, pay tickets, report excessive noise, reserve library materials and much more.

Visit: [mississauga.ca/services](https://mississauga.ca/services)



### Mississauga Roads app

- Download the Mississauga Roads app and make your way through the City more efficiently.
- Make your commute more efficient by avoiding emergency road closures or congested areas. Quickly see current road conditions with live traffic cameras.
- Find out the status of winter operations in your neighbourhood and track the location of plows as they travel their routes.
- View the latest weather forecast and read news from City Hall.
- Follow relevant twitter feeds to keep up to date on any road related issues or events occurring.

Visit:

[mississauga.ca/portal/residents/mobileroads](https://mississauga.ca/portal/residents/mobileroads)

# PROPERTY TAX

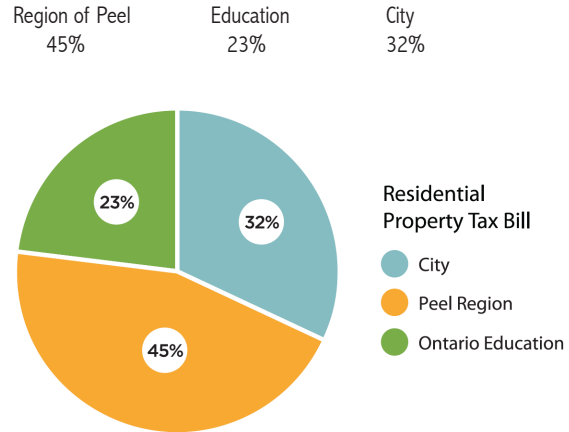
The City collects property taxes on behalf of the City of Mississauga, Region of Peel, and the Province of Ontario (Education). Each level of government is responsible for its own tax rates.

The Provincial Government sets the legislative framework for assessment and taxation in Ontario. It does this by creating legislation, called Provincial Statutes. The government also creates regulations, which are authorized under the statutes. These laws may be viewed at **[www.eLaws.ca](http://www.eLaws.ca)**.

The Municipal Property Assessment Corporation (MPAC) is responsible for assessing all property in Ontario. Every municipality in Ontario is a member of the Corporation. MPAC does not set assessment policy but it does administer these policies. Its main responsibility is to calculate assessment values and to classify properties according to their use, for each of the over four million properties in Ontario. These values are also provided to municipalities on an annual assessment roll. The City, Region and the Province use these values when they calculate property taxes. For questions concerning assessment and property valuation, please contact the Municipal Property Assessment Corporation office (MPAC). Call 1-866-296-6722 or visit the MPAC web site at **[www.mpac.ca](http://www.mpac.ca)**.

The average value assessment of a single family dwelling in Mississauga in 2015 is \$535,000. Annual tax on this property would be \$4,275.

The 2015 Residential Property Tax Bill includes the City, Region and Province (Education) levies. Distribution of Residential Tax Bill in 2015:



More info:  
**[mississauga.ca/tax](http://mississauga.ca/tax)**

# YOUR PROPERTY TAX DOLLAR

The three levels of government that receive property tax revenue each offer a wide variety of services. Every one of your property tax dollars is broken down as follows:

ONTARIO GOVERNMENT (Public Education) - 23 cents  
REGION OF PEEL - 45 cents  
CITY OF MISSISSAUGA - 32 cents



## Breakdown of Mississauga's 32 cents:

- Fire & Emergency Services - 7 cents
- Roads, Storm Drainage, Watercourses - 5 cents
- Transit - 4.4 cents
- Capital Infrastructure & Debt Repayment - 3.2 cents
- Parks & Forestry - 2.2 cents
- Mississauga Library - 1.7 cents
- Business Services - 1.6 cents
- Recreation - 1.5 cents
- Facilities & Property Management - 1.4 cents
- Information Technology - 1.3 cents
- All other services - 2.7 cents

## Breakdown of Peel's 45 cents:

- Police Services - 18 cents
- Affordable Housing - 5.9 cents
- Waste Management - 5 cents
- Transportation - 3.6 cents
- Paramedic Services - 2.3 cents
- Enterprise Programs & MPAC - 2.3 cents
- Social Assistance - 1.8 cents
- Public Health - 1.3 cents
- Long Term Care - 1.3 cents
- Capital Infrastructure - 1.2 cents
- All other - 2.3 cents

Water/wastewater is a utility paid separately to the Region depending on how much water you use.

Starting in 2016, a stormwater levy is paid separately to the City based on the hard surface area of your property. This reduces the 5 cents of every dollar paid in the Roads, Storm Drainage and Watercourses portion of the property tax bill.

Both of these charges appear on your water bill.

# ROLES OF GOVERNMENT

Canada's levels of government share powers and responsibilities in a top-down system. This chart provides an overview of the responsibilities associated with each level.



## Federal

One government that deals with issues that relate to the whole country.

- Defence
- Criminal law and justice
- Employment insurance
- Postal service
- Census
- Copyrights
- Trade regulation
- Foreign affairs
- Money and banking
- Passports
- Immigration and citizenship
- Indigenous affairs
- Income tax



## Provincial

Each province has its own government to deal with issues that relate to that province.

- Property and civil rights
- Administration of justice
- Natural resources, environment
- Education
- Health cards, driver's licenses
- Welfare
- Highways
- Higher order public transit



## Regional

The Region of Peel is an upper tier municipality; lower-tier municipalities exist within an upper tier (i.e. Mississauga, Brampton and Caledon).

- Police
- Public health
- Affordable housing
- Regional roads
- Long-term care facilities
- Water and wastewater
- Social services
- Children's services
- Paramedics
- Garbage and recycling



## Municipal

Cities, towns, and villages all over Canada have their own municipal governments to deal with local concerns.

- Local roads, traffic, parking
- Parks, trees and recreation
- Planning and zoning
- Property taxation
- Public transit
- By-law enforcement
- Economic development
- Fire services
- Libraries
- Licensing

## YOUR ELECTED OFFICIALS

The following list of elected officials is current as of Fall 2015. To verify this list, please visit Councillor McFadden's website under the "Links" tab: **[www.mississaugaward10.ca](http://www.mississaugaward10.ca)**

### Members of Parliament (Federal)

South of Britannia Road  
**Iqra Khalid, MP**  
Mississauga-Erin Mills  
905-897-1952  
[decheb1@parl.gc.ca](mailto:decheb1@parl.gc.ca)

North of Britannia Road  
**xxxxxx**  
Mississauga-Streetsville  
905-812-1811  
[brad.butt.C1@parl.gc.ca](mailto:brad.butt.C1@parl.gc.ca)

### Members of Provincial Parliament

South of Britannia Road  
**xxxxxx** Mississauga-Erin Mills  
905-828-8989  
[htakhar.mpp.co@liberal.ola.org](mailto:htakhar.mpp.co@liberal.ola.org)

North of Britannia Road  
**xxxxxx** Mississauga-Streetsville  
905-569-1643  
[bdelaney.mpp.co@liberal.ola.org](mailto:bdelaney.mpp.co@liberal.ola.org)

### Regional Councillor

**Councillor Sue McFadden**

Ward 10  
905-896-5010  
[sue.mcfadden@mississauga.ca](mailto:sue.mcfadden@mississauga.ca)

### Municipal Councillor

**Councillor Sue McFadden**

Ward 10  
905-896-5010  
[sue.mcfadden@mississauga.ca](mailto:sue.mcfadden@mississauga.ca)

### School Board

School-related issues are handled by your elected school trustees in each school board.

Peel Board of Education  
905-890-1099 or 1-800-668-1146  
**Nokha Dakroub, Trustee**  
[nokha.dakroub@peelsb.com](mailto:nokha.dakroub@peelsb.com)

Dufferin-Peel Catholic District School Board  
905-890-1221 or 1-800-387-9501  
**xxxxxx**  
[@dpcdsb.org](mailto:@dpcdsb.org)